

Fig. 1. Herring sections in the Queen Charlotte Islands - Region 1 (Haist and Rosenfeld 1988).

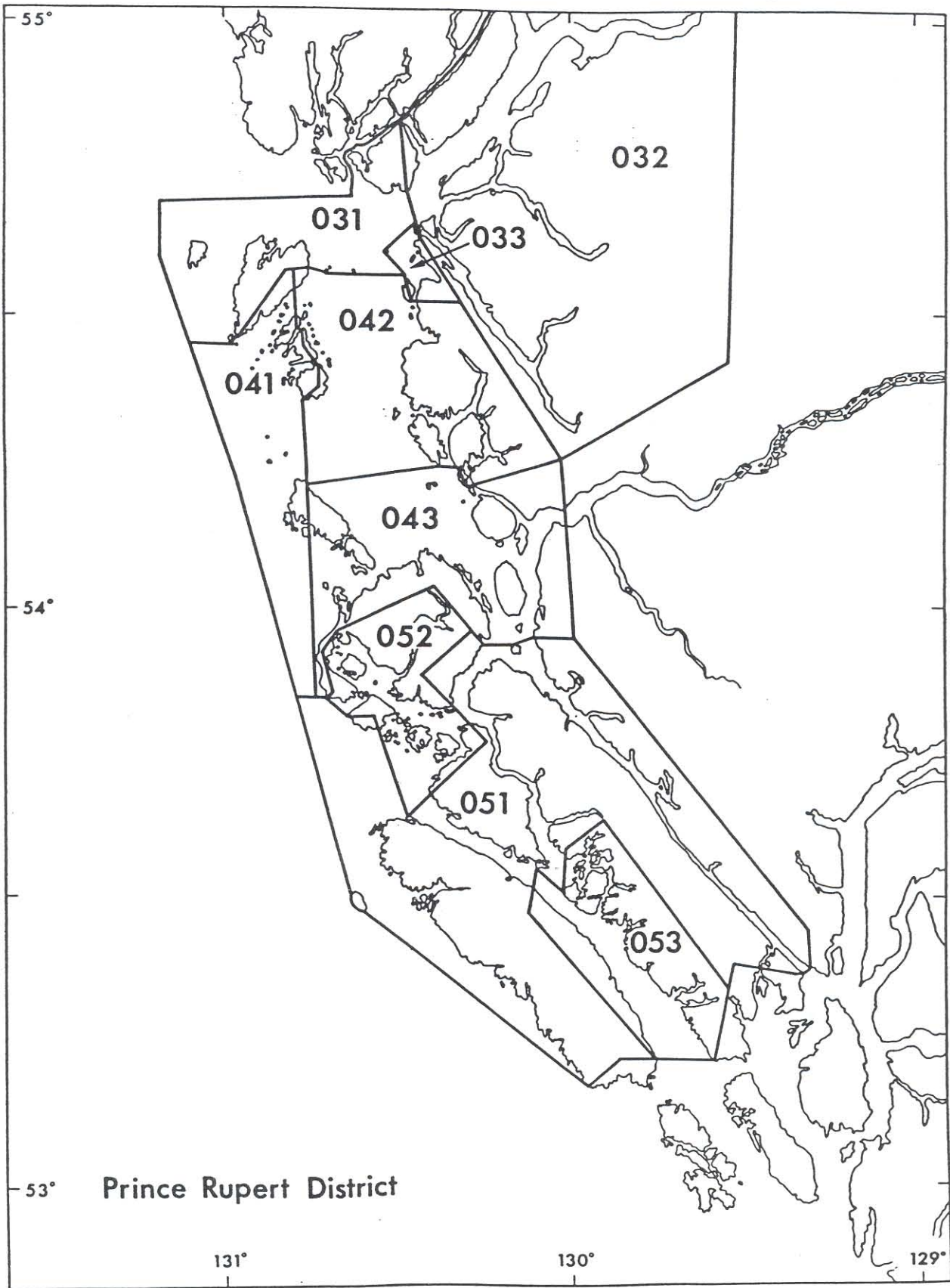


Fig. 2. Herring sections in the Prince Rupert District - Region 2 (Haist and Rosenfeld 1988).

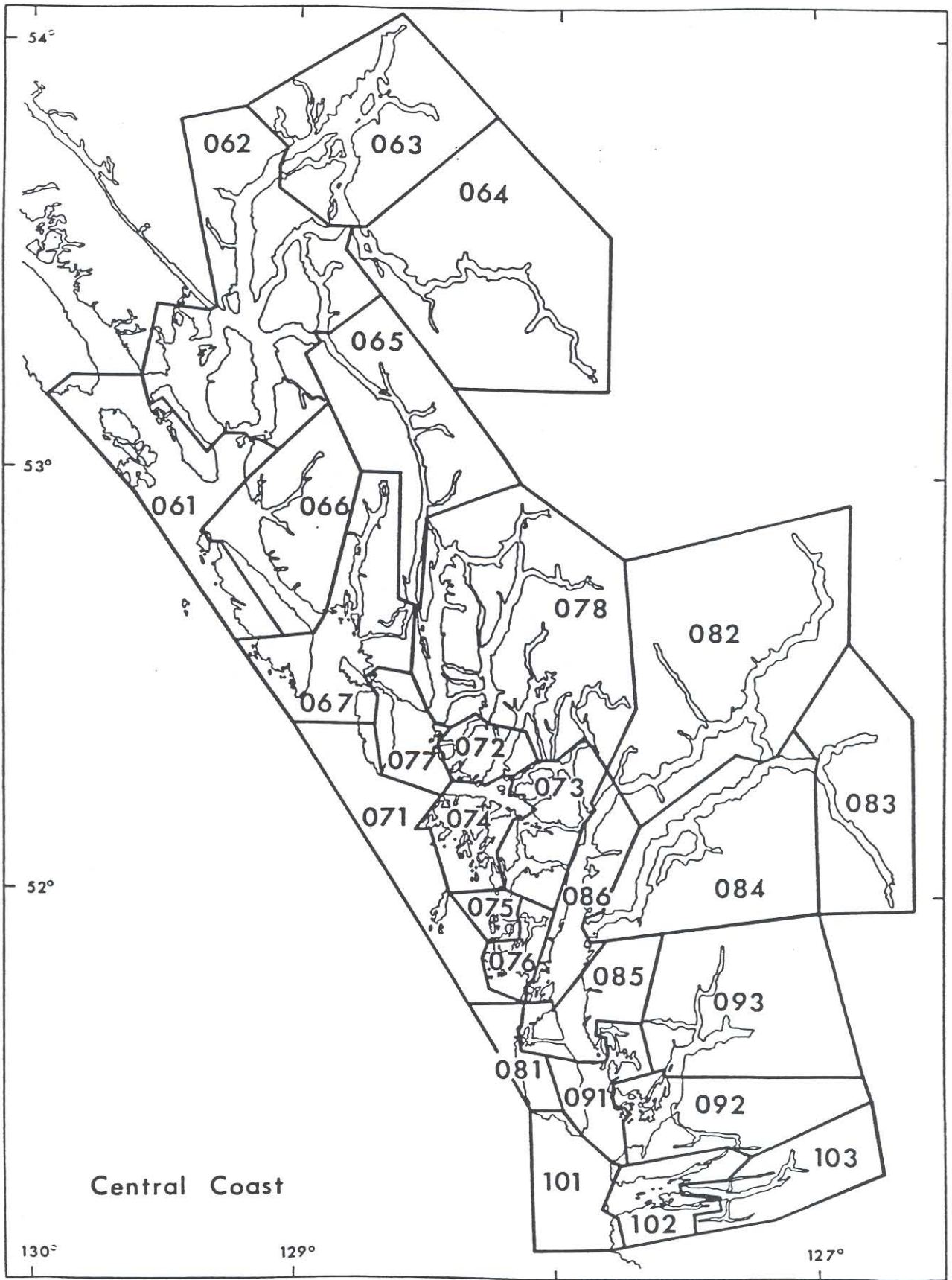


Fig. 3. Herring sections in the Central Coast - Region 3 (Haist and Rosenfeld 1988).

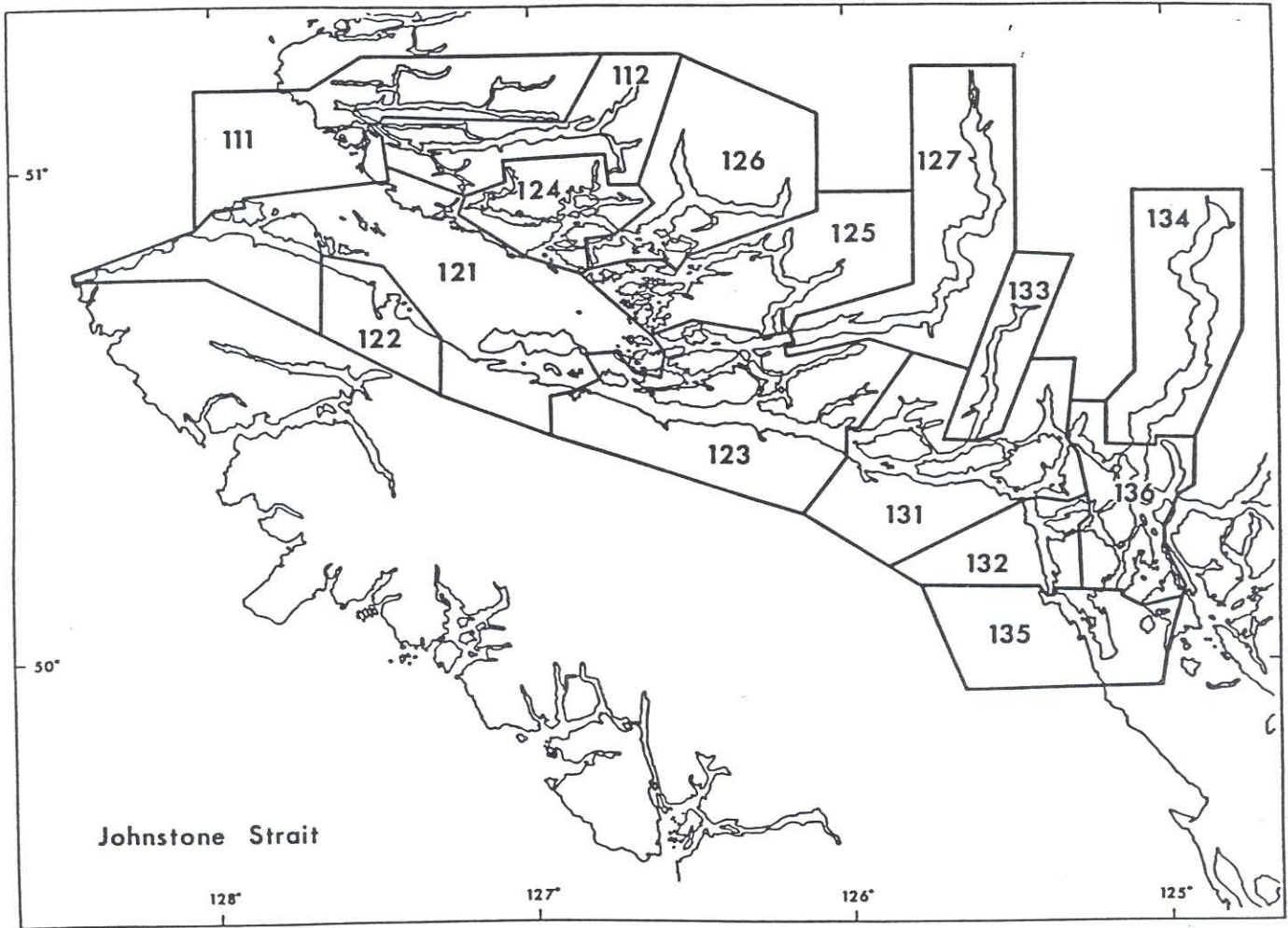


Fig. 4. Herring sections in Johnstone Strait - Region 4 (Haist and Rosenfeld 1988).

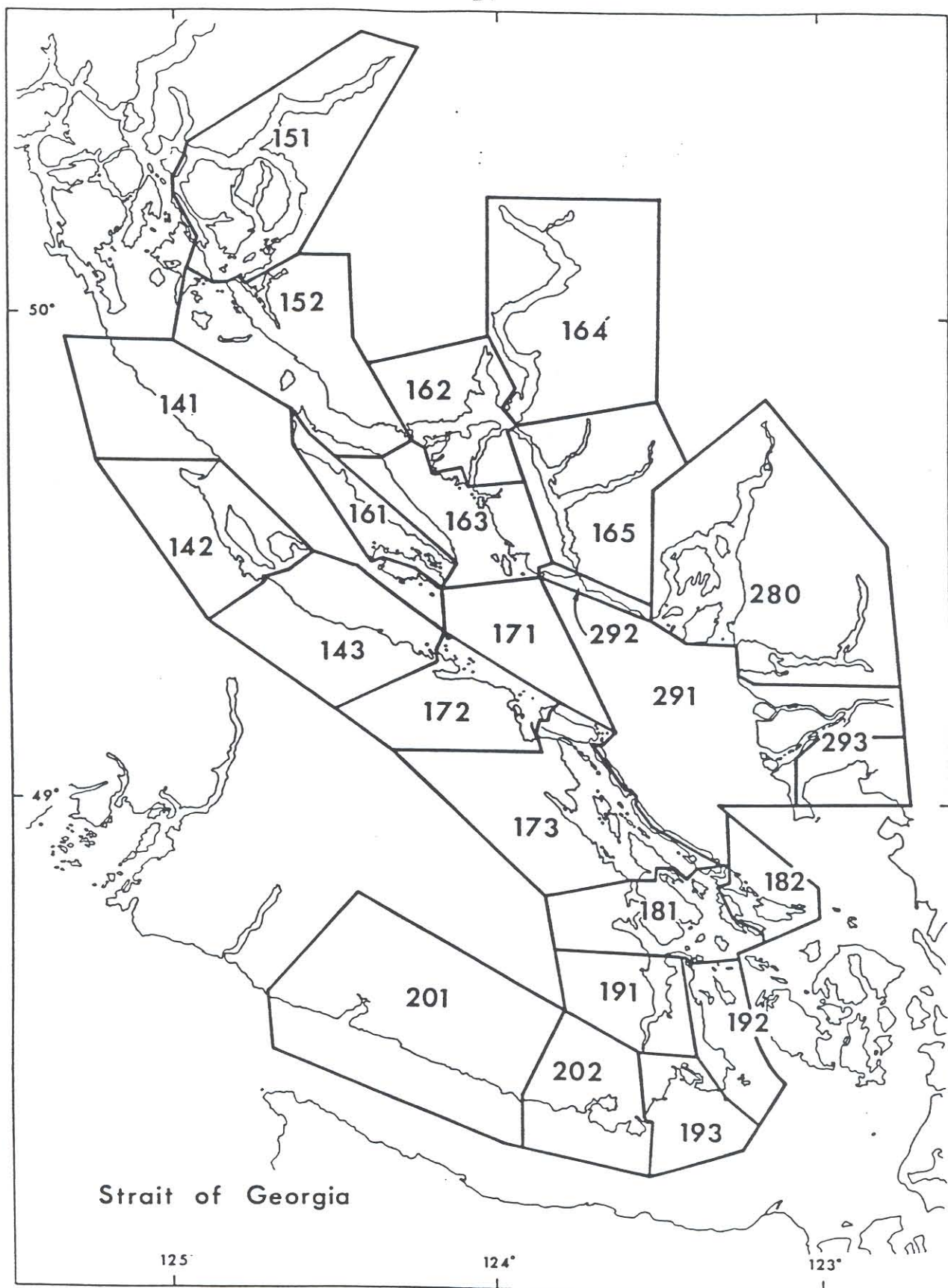


Fig. 5. Herring sections in the Strait of Georgia - Region 5 (Haist and Rosenfeld 1988).

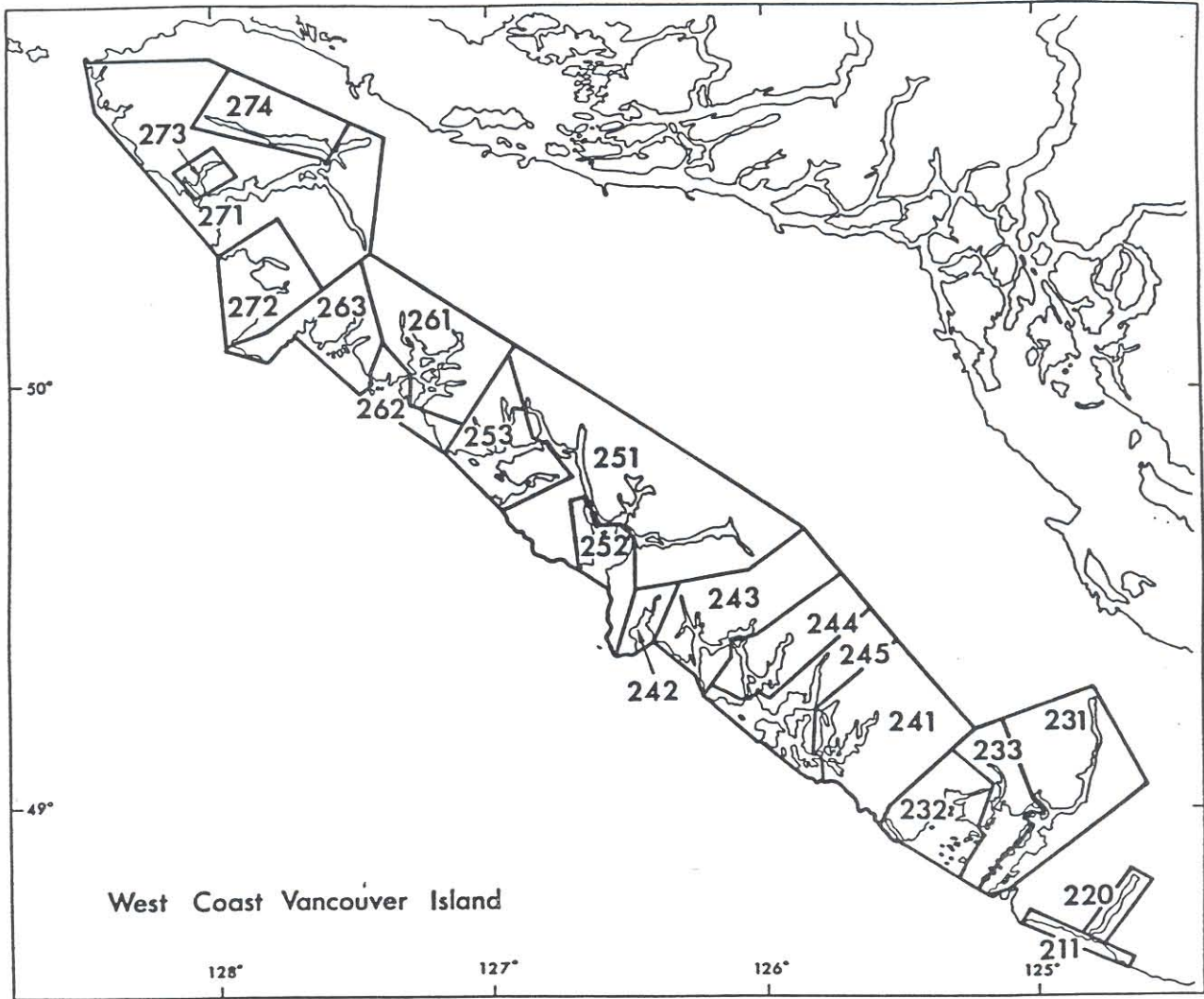


Fig. 6. Herring sections on the west coast of Vancouver Island - Region 6 (Haist and Rosenfeld 1988).

HERRING CATCH  
STATISTICS

MAKE AT LEAST ONE ENTRY EACH DAY  
SUBMIT TO PLANT BOOKKEEPER AT THE END OF EACH WEEK

SERIAL N<sup>o</sup> 466

YEAR 1943 DOMINION LICENSE NO. 68 SEINE BOAT *Western* CAPTAIN *J. Smith*

DATE	TIME OF SET	CATCH TONS GREEN	PLANT DELIVERED TO	FISHING AREA No.	FISHING LOCALITY	REMARKS
Oct 18	6 A.M.	60	Imperial	18	Satellite channel	W. wind
	7 P.M.	X		18	"	no fish
19	AM	-		-	-	Travelling
	8 P.M.	110	Imperial	13	Deepwater Bay	lots of fish, blowing S.E.
20	AM	-		13	"	no packers
	6:30 P.M.	45	"	13	"	good weather
21	8 A.M.	50	"	13	"	"
	6 P.M.	X		13	"	fish deep
22	AM	-		-		Travelling
	6 P.M.	75	Imperial	14A	Nanona Bay	
23	3 P.M.	50	Phoenix	14A	"	
	8 P.M.	X		14A	-	snagged seine
24		-		-		repairing seine

Please Note. USE X in catch column to indicate fishing but no fish caught.  
USE - in catch column to indicate that boat is not fishing.  
ALWAYS give the fishing area number whether or not fish are caught.

Fig. 7. A page from "Pilot House Records" (Tester 1945)